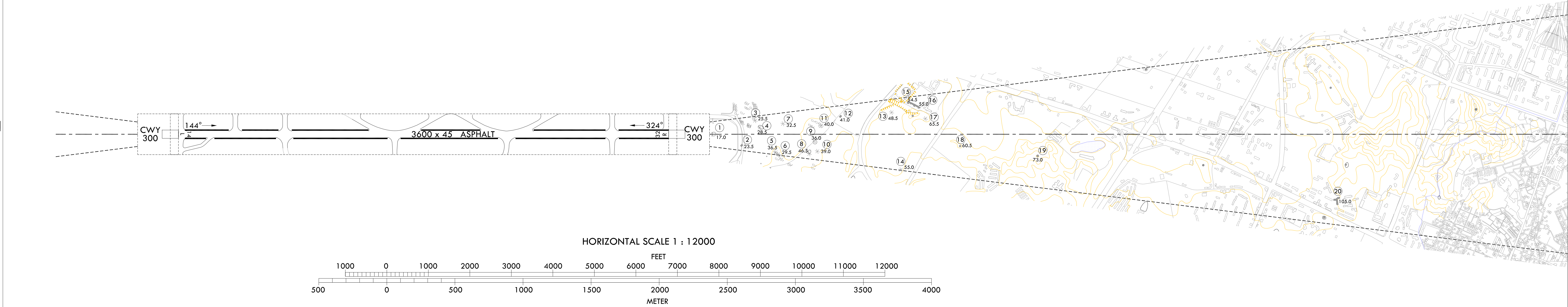
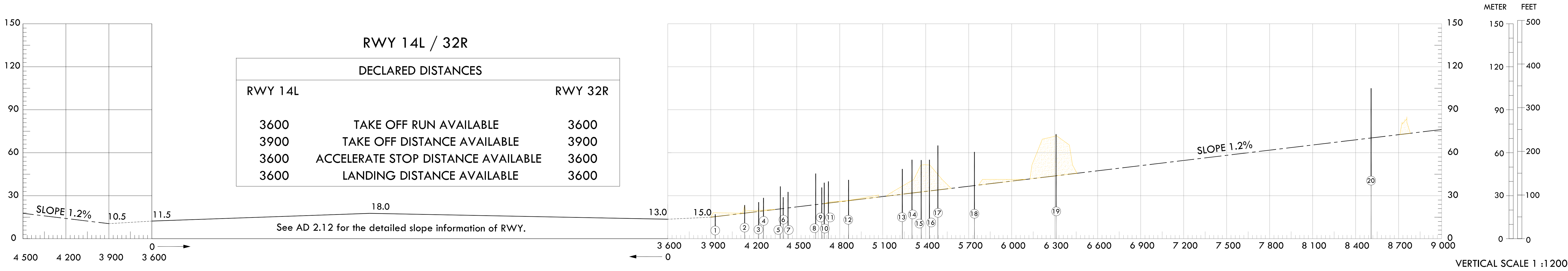


MAGNETIC VARIATION 9° W - 2020



LEGEND		
ITEM	SYMBOL	
	Plan	Number
Tree or shrub	✱	<div>Identification number</div> <div>2</div>
Pole,tower,spire,antenna,etc	○	
Building or large structure	■	
Railroad	+++	
Transmission line or overhead cable	— — —	
Peak or Mountain	●	
Terrain penetrating obstacle plane	🏞️	
Clearway(CWY)	▭	

ORDER OF ACCURACY

HORIZONTAL 5.0 m

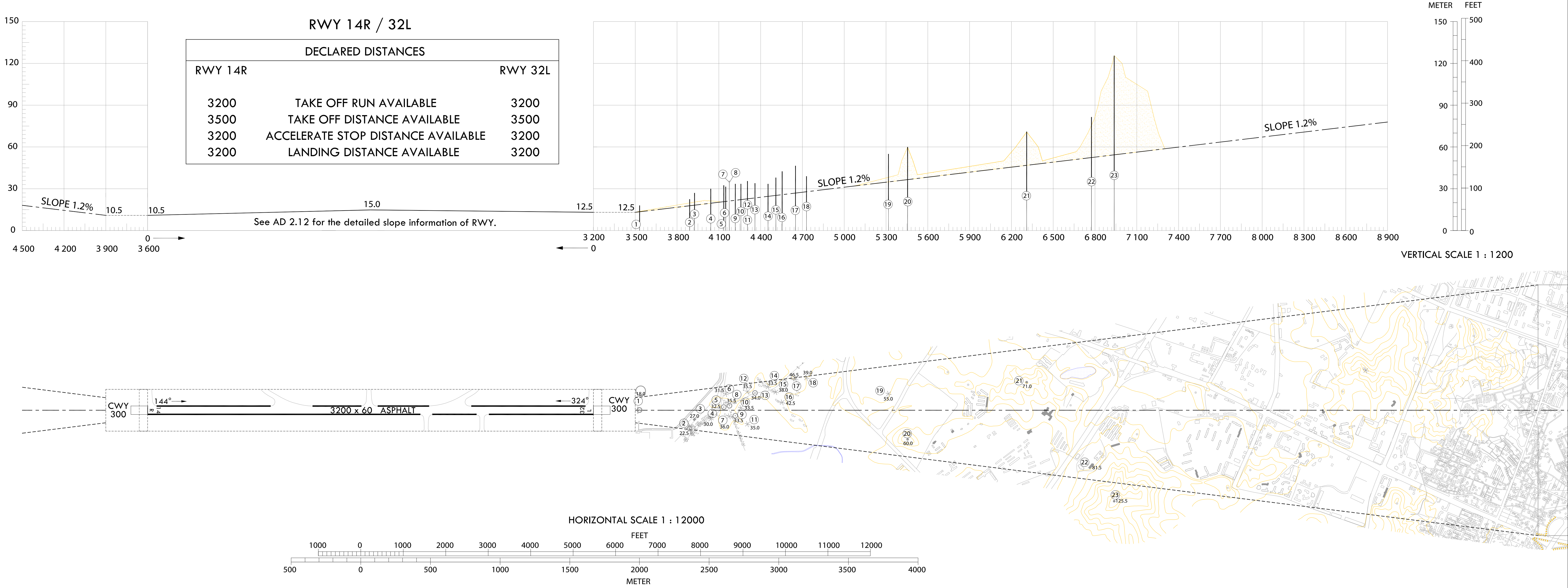
VERTICAL 0.5 m

		OBSTACLES			
NO	COORDINATE(WGS-84)	ELEV(AMSL)	ITEM	NOTE	
1	37°32'44.1"N 126°48'35.1"E	17.0	ETC		
2	37°32'37.5"N 126°48'38.6"E	23.5	Building		
3	37°32'39.4"N 126°48'46.6"E	25.5	Tree		
4	37°32'37.9"N 126°48'46.4"E	28.5	Tree		
5	37°32'31.0"N 126°48'44.5"E	36.5	Tree		
6	37°32'30.2"N 126°48'44.2"E	29.5	Tree		
7	37°32'34.6"N 126°48'52.1"E	32.5	Tree		
8	37°32'24.7"N 126°48'51.1"E	46.5	Tree		
9	37°32'25.7"N 126°48'54.8"E	36.0	ETC		
10	37°32'24.2"N 126°48'53.6"E	39.0	Tree		

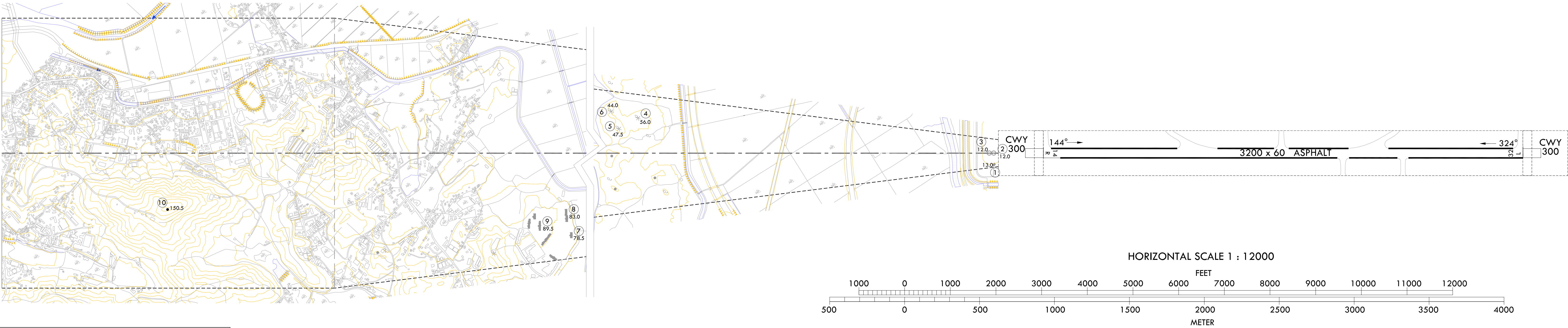
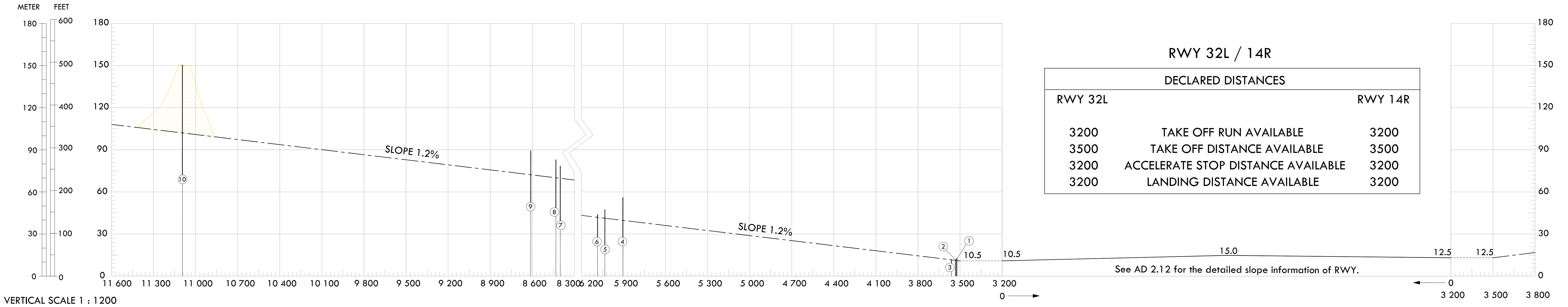
		OBSTACLES			
NO	COORDINATE(WGS-84)	ELEV(AMSL)	ITEM	NOTE	
11	37°32'27.5"N 126°48'59.6"E	40.0	Tree		
12	37°32'25.9"N 126°49'05.9"E	41.0	Building(Chimney)		
13	37°32'18.2"N 126°49'17.5"E	48.5	Tree		
14	37°32'06.9"N 126°49'07.1"E	55.0	Tree		
15	37°32'16.2"N 126°49'23.4"E	54.5	Building		
16	37°32'15.1"N 126°49'23.7"E	55.0	Building		
17	37°32'11.5"N 126°49'23.3"E	65.0	Tree		
18	37°31'57.4"N 126°49'24.8"E	60.5	Tree		
19	37°31'45.9"N 126°49'38.9"E	73.0	Peak		
20	37°30'48.1"N 126°50'33.6"E	105.0	Building		

AMENDMENT RECORD		
NO	DATE	ENTERED BY

MAGNETIC VARIATION 9° W - 2020



MAGNETIC VARIATION 9° W - 2020



LEGEND		
ITEM	SYMBOL	
	Plan	Number
Tree or shrub	✱	<p>ORDER OF ACCURACY</p> <p>HORIZONTAL 5.0 m</p> <p>VERTICAL 0.5 m</p>
Pole,tower,spire,antenna,etc	○	
Building or large structure	■	
Railroad	—+—+—	
Transmission line or overhead cable	—	
Peak or Mountain	●	
Terrain penetrating obstacle plane		
Clearway(CWY)		

OBSTACLES					
NO	COORDINATES(WGS-84)		ELEV(AMSL)	ITEM	NOTE
1	37°34'11.8"N	126°46'19.8"E	13.0	building	
2	37°34'13.7"N	126°46'21.9"E	12.0	etc	
3	37°34'14.3"N	126°46'21.0"E	12.0	etc	
4	37°35'13.4"N	126°45'20.2"E	56.0	tree	
5	37°35'14.7"N	126°45'14.4"E	47.5	tree	
6	37°35'18.6"N	126°45'16.3"E	44.0	tree	
7	37°35'52.8"N	126°43'45.7"E	78.5	building	
8	37°35'56.0"N	126°43'48.1"E	83.0	building	
9	37°35'59.1"N	126°43'41.5"E	89.5	building	
10	37°36'58.4"N	126°42'33.0"E	150.5	mountain	

AMENDMENT RECORD		
NO	DATE	ENTERED BY

